


14.1 Utility IMS

14.1.1 Navigation to Utility Dashboard

- Open the sidebar and click on '**Utility IMS**' to expand.
- Select the **Utility Dashboard**.



- The **Utility Dashboard** provides a synopsis of the information maintained in this module.





Figure 14- 1 Utility Dashboard

The dashboard typically displays a visual representation of data using graphs, pie charts, etc.

In the **Utility Dashboard**, bar charts are used to visually present various utility-related information.

- Road Network: length, surface types, hierarchy, and length by width
- Sewer Network: length and length by diameter
- Drain Network: length types, length by type, length by diameter.
- Water Supply Network: length and length by diameter

Revision #1

Created 4 February 2025 06:49:27 by Bookstack Editor

Updated 6 February 2025 08:31:29 by Bookstack Editor