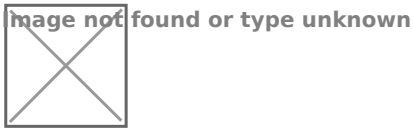


# 9.4 Low Income Community

The Low-Income Community sub-module is dedicated to maintaining information regarding the low-income communities in the city, along with the area they cover. This module enables the system to maintain individual buildings that are in LIC area along with their attribute information

## 9.4.1 Navigation to Low Income Community

- Open the sidebar and click on the **Building IMS** to expand.
- Select **Low Income Community**.



### Overview:

The Low Income Community Page lists all the attribute records of Low Income Communities stored in the module and provides different Filters, Actions, and Tools that can be used according to the requirements. For more details (refer to section 5 Filters, section 6 Actions and section 8 Tools).





Figure 9- 9 : List of Low Income Community

## 9.4.2 Add Low Income Community

- Click on **'Add Low Income Community'** button.



- User will be redirected to the following form:

image not found or type unknown



Figure 9- 10: Add Low Income Community


- After filling out the form, click **Save** and make sure a pop-up message is displayed, refer to section 7.1 Save for more details.
- If a mandatory form field is left out or any form failed validation during the form submission a validation message box will be prompted, refer to section 7.2 Validation Message Box for more details.

### Overview:

The **Add Low-Income Community** page consists of information that is explained below:

- Community Name: Name of the community.
- No. of Buildings: Total number of buildings in the community.
- Population: Total number of people in the community.
- No. of Households: Total number of occupied households within the community.
- Male Population: Total number of males living in the building.
- Female Population: Total number of females living in the building.
- Other Population: Total number of individuals of other genders living in the building.
- No. of Septic Tanks: Total number of septic tanks used by the buildings within the community.
- No. of Holding Tanks: Total number of Holding Tanks in the community.
- No. of Sewer Connections: Total number of connections to the municipal sewer system within the community.

- No. of Community Toilets: Total number of communal toilet facilities available in the community.
- Area: Choose the location where the low-income community is located and draw the corresponding area on the map.
  - o The top left corner displays the zoon-in and out button.
  - o The top right corner tab displays the Layers and Base maps.



**Note:**

- All fields takes only numeric value except “Community Name”.
- Deletion of Low Income Community data is not permitted when it is associated with building data.

---

Revision #2

Created 3 February 2025 12:31:56 by Bookstack Editor

Updated 6 February 2025 08:31:29 by Bookstack Editor